













Directions to Pow Wow 2009 at Lake Henshaw

Total Time: 1 hour 18 minutes Total Distance: 62.42 miles

A: 4744 Bonita Rd, Bonita, CA 91902-1523

	1: Start out going NORTHEAST on BONITA RD toward PALM DR.	0.4 mi
	2: Turn LEFT onto CENTRAL AVE.	0.1 mi
	3: Turn RIGHT onto SWEETWATER RD.	0.5 mi
	4: Turn LEFT onto BRIARWOOD RD.	0.6 mi
	5: Merge onto CA-54 E.	1.4 mi
	6: CA-54 E becomes CA-125 N.	5.7 mi
	7: Merge onto I-8 E.	3.4 mi
	8: Merge onto CA-67 N.	24.3 mi
	9: CA-67 N becomes CA-78.	15.4 mi
	10: Turn LEFT onto CA-79.	7.1 mi
	11: Turn LEFT onto CA-76.	3.6 mi
	12: End at 26439 Highway 76 Santa Ysabel, CA 92070-9663	